

Cheshire and Wirral



Circular walks along the Sandstone Trail

ISBN 978-1-902512-10-5. A well established title, now in its fifth edition, featuring 13 linked circular walks ranged along the popular Sandstone Trail. Illustrated with maps and photographs in both colour and black and white. All the routes are maintained regularly by local authority rangers. 96 pages. £6.99. (www.sandstone-trail.co.uk)

Short walks from Wirral villages

ISBN 978-1-902512-25-5. A collection of 30 short walks designed with the less able walker in mind. They are ideal for family groups with young children or the elderly. They seek out level, well-maintained footpaths with distances ranging from just 1 mile to a maximum of 4¾ miles. 96 pages. £5.99.

Walks in Mysterious Cheshire and Wirral

- Second edition
ISBN 978-0-9553557-0-7. A collection of 14 themed circular walks exploring Cheshire's historic landscape. Illustrated with maps and photographs in both colour and black and white. 160 pages. £8.99.

Walks in West Cheshire and Wirral

ISBN 978-0-9553557-2-1. Thirty of the best walks to be enjoyed in west Cheshire and Wirral. Illustrated with maps and photographs in both colour and black and white. 160 pages. £7.99.

Walking Cheshire's Sandstone Trail

ISBN 978-0-9553557-1-4. The official guide to Cheshire's premier walking route. The trail is described in detail in both directions and is complemented by full colour photographs and Ordnance Survey mapping. 224 pages. £11.99.

Mara Books

22 Crosland Terrace, Helsby, Frodsham
Cheshire WA6 9LY.

Phone: 01928 723744/723769

E-mail: carl@marabooks.co.uk

web: www.marabooks.co.uk or www.northerneyebooks.com



MARA BOOKS

Wholesalers

Cordee Ltd: 0116 254 3579

Welsh Books Council: 01970 624455

Both trade and private orders can be placed direct with Mara Books

Mara Books

Outdoor titles 2009

Tel: 01928 723744

e: carl@marabooks.co.uk





MARA BOOKS



www.marabooks.co.uk

www.northerneyebooks.com

North Wales



Coastal Walks around Anglesey





ISBN 978-1-902512-20-4. A new edition of a well established title featuring 22 circular walks which explore the varied scenery of Anglesey's beautiful coastline, a designated Area of Outstanding Natural Beauty (AONB). Illustrated with maps and photographs in both colour and black and white. 128 pages. £5.99.

Isle of Anglesey Coastal Path

ISBN 978-1-902512-13-6. The Official Guide for the Isle of Anglesey Coastal Path. Full colour throughout in English and Welsh. 128 pages. £9.99.

Walks on the Lleyn Peninsula

ISBN 1 902512 00 6. A collection of circular walks which explore the wild and beautiful coastline and hills of the Lleyn Peninsula. Illustrated with maps and photographs in both colour and full colour. 128 pages. £5.99.



Best Walks in North Wales



ISBN 978-0-9553557-3-8. A collection of 28 of the very best circular walks ranged throughout North Wales, from the wilds of the Lleyn Peninsula through Anglesey and Snowdonia to the rolling hills of the Clwydian Range. Illustrated with maps and photographs in both colour and black and white. 160 pages. £8.99.

Walking in Snowdonia Volume 1

ISBN 978-1-902512-06-8. A series of circular walks exploring the beautiful and dramatic valleys in the northern half of the Snowdonia National Park. Illustrated with maps and photographs in both colour and black and white. 128 pages. £4.99

Circular Walks in the Conwy Valley

ISBN 978-1-902512-20-4. New edition. A collection of circular walks which explore the varied scenery of this beautiful valley, from the Great Orme to Betws-y-Coed. Illustrated with maps and photographs in both colour and black and white. 128 pages. £6.99.





Walking in the Clwydian Range

ISBN 978-1-902512-14-3. New edition. A collection of 21 circular walks exploring the Clwydian Range Area of Outstanding Natural Beauty (AONB). Illustrated with maps and photographs in both colour and black and white. 128 pages. £5.99.

Walking in the Vale of Clwyd & Hiraethog

ISBN 978-0-9559625-4-7. A new edition of this popular book featuring a collection of 19 circular walks exploring the beautiful Vale of Clwyd and adjacent moors of Hiraethog (Denbigh Moors). Illustrated with maps and photographs in both colour and black and white. 128 pages. £6.99.



Snowdonia's best Mountain Walks

ISBN 978-1-902512-19-8. New edition. A pocket-sized guidebook featuring the very best of Snowdonia's mountain walks—from the popular routes on Snowdon and the Glyderau to the wilds of the Rhinog, Arenigs and Arans in the south. Beautifully illustrated in full colour throughout with photographs and relief maps. 96 pages. £7.99.

A pocket guide to Snowdon

ISBN 1 902512 04 9. A guide to all Snowdon's recognised routes of ascent, from the six 'Classic Paths' to the many lesser known and less frequented routes. 64 pages, full colour throughout. £3.99.

Mountain & Hill Walking in Snowdonia

This is a two-volume in-depth guide to every summit of note in the Snowdonia National Park. 160 pages, full colour.

Volume 1 – Carneddau, Glyderau, Snowdon and Eifonydd ISBN 978-1-902512-18-1 £10.99.

Volume 2 – Moelwynion, Rhinogydd, Arenig, Arans, Dyfi hills and Cadair Idris as well as the Tarrens and Berwyns ISBN 978-1-902512-22-8 £10.99. (Volume 2 available November 09)

The Mountain Men

ISBN 1 902512 11 1. This book tells the story of the pioneer rock climbers in Snowdonia in the closing decades of the nineteenth century until the outbreak of World War II. 208 pages, black and white. £7.99.

The Day the Rope Broke

ISBN 1 902512 11 1. The story of the first ascent of the Matterhorn by the Victorian mountaineer Edward Whymper and the disaster which followed. 208 pages, black and white. £7.99.

